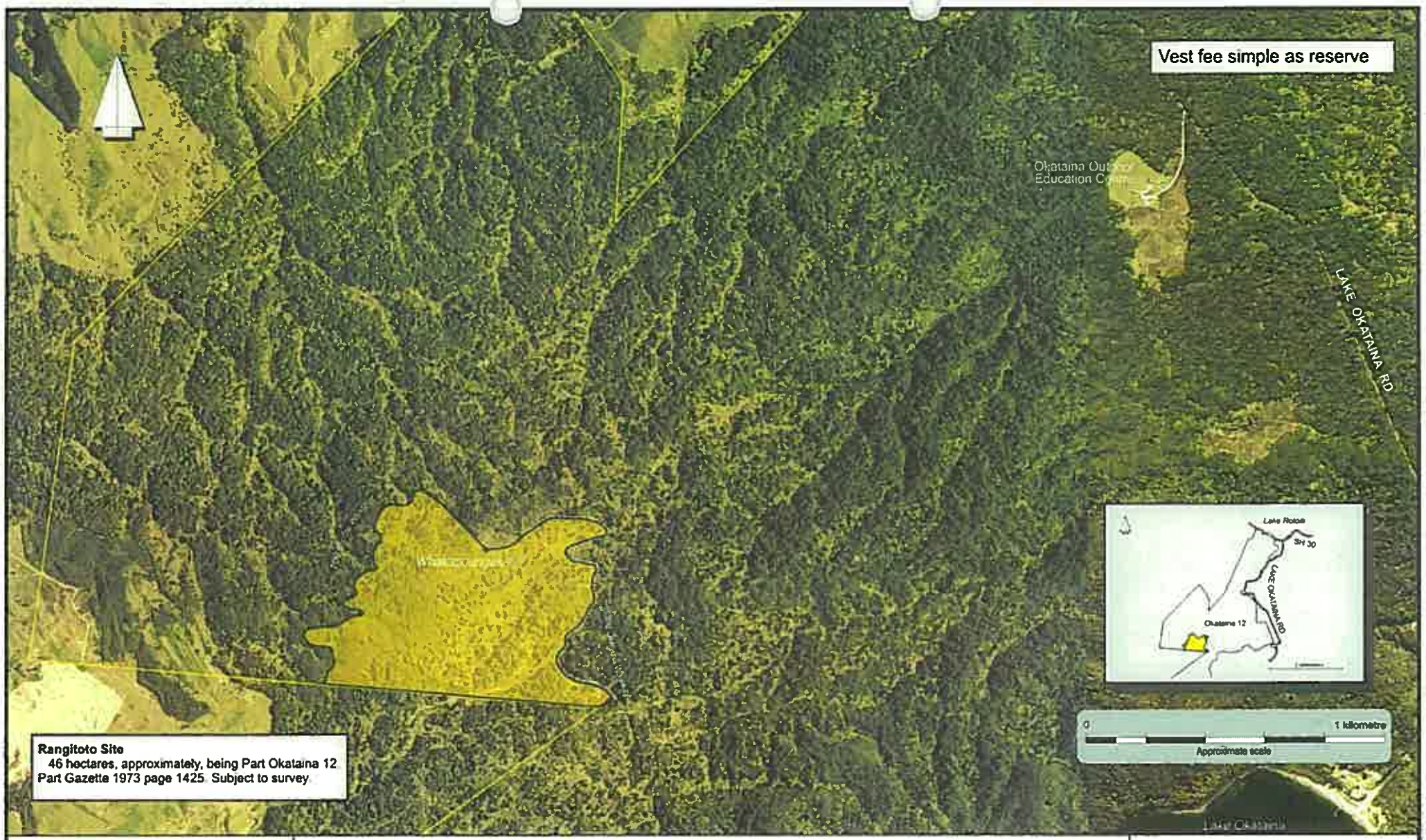

South Auckland Land District
Territorial authority: Rotorua District
Boundaries are indicative only
Aerial photography BE37 (2003/04)

SKM

AE02785

Rangitoto Site

Areas referred to in the Deed of Settlement between the Affiliate Te Arawa Iwi/Hapu and the Crown

Approved as to boundaries:

..... 8/8/06
for and on behalf of the Affiliate Te Arawa Iwi/Hapu

..... 8/8/2006
for and on behalf of the Crown

SO 364659

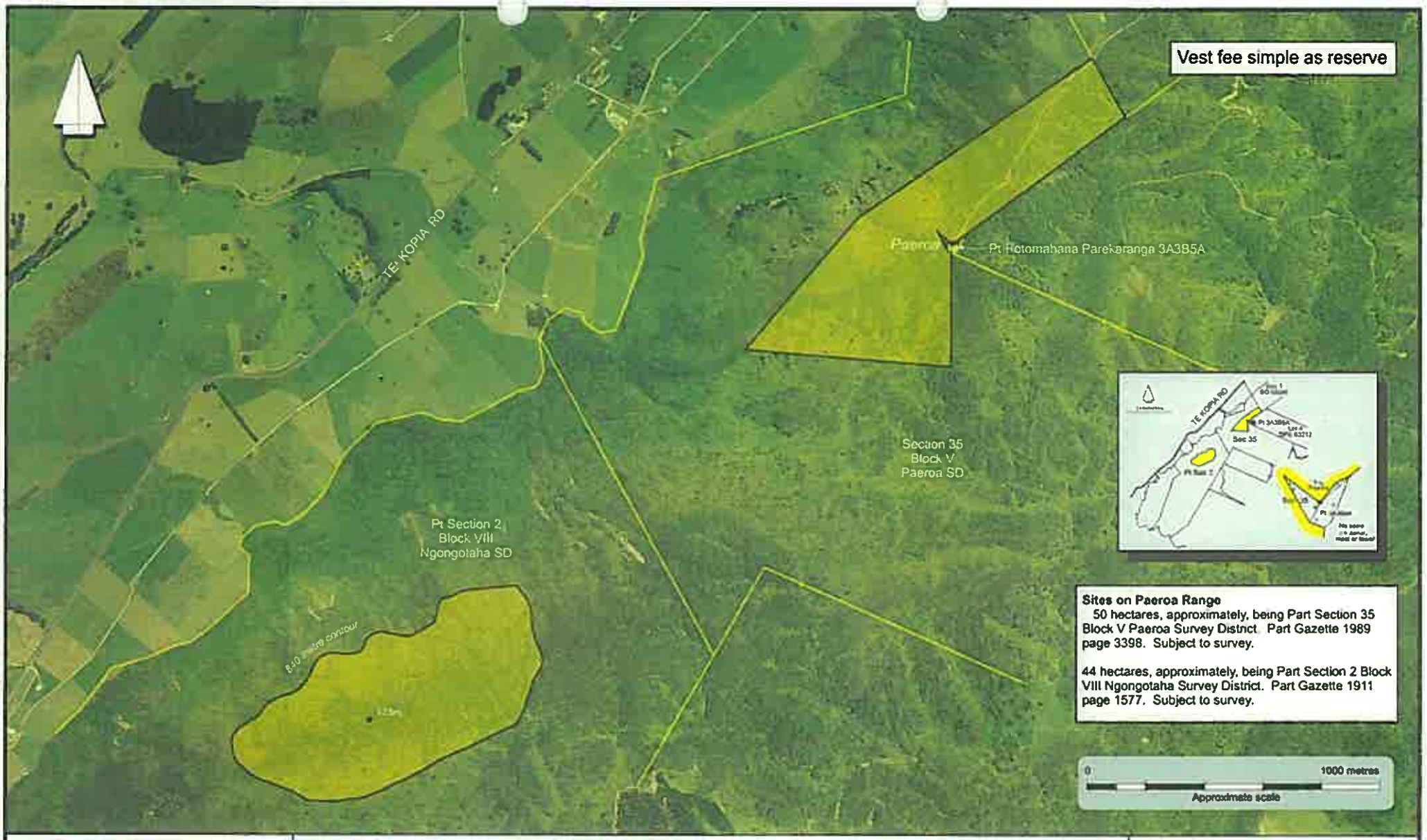

South Auckland Land District
Territorial authority Rotorua District
Boundaries are indicative only
Aerial photography Rotorua DC (2001)

SKM

Sites on Paeroa Range

Areas referred to in the Deed of Settlement between the Affiliate Te Arawa Iwi/Hapu and the Crown

Approved as to boundaries:

..... 8.8.06
for and on behalf of the Affiliate Te Arawa Iwi/Hapu

..... 8/8/2006
for and on behalf of the Crown

SO 364661

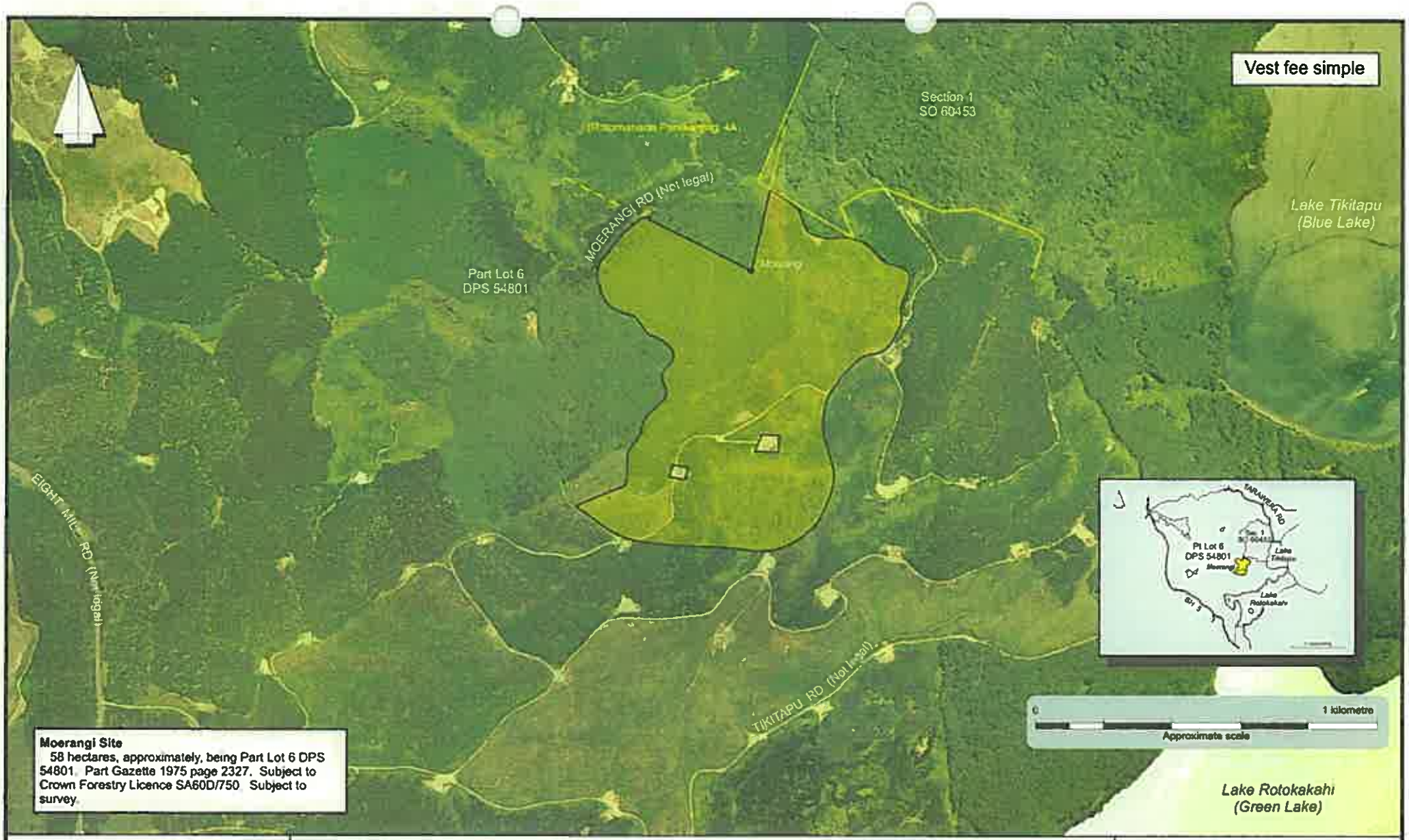

Moerangi Site
58 hectares, approximately, being Part Lot 6 DPS 54801. Part Gazette 1975 page 2327. Subject to Crown Forestry Licence SA60D/750. Subject to survey.

South Auckland Land District
Territorial authority Rotorua District
Boundaries are indicative only
Aerial photography Rotorua DC (2001)

SKM

Moerangi Site

Areas referred to in the Deed of Settlement between the Affiliate Te Arawa Iwi/Hapu and the Crown

Approved as to boundaries:

..... 8/8/06
for and on behalf of the Affiliate Te Arawa Iwi/Hapu

..... 8/8/06
for and on behalf of the Crown

SO 364662

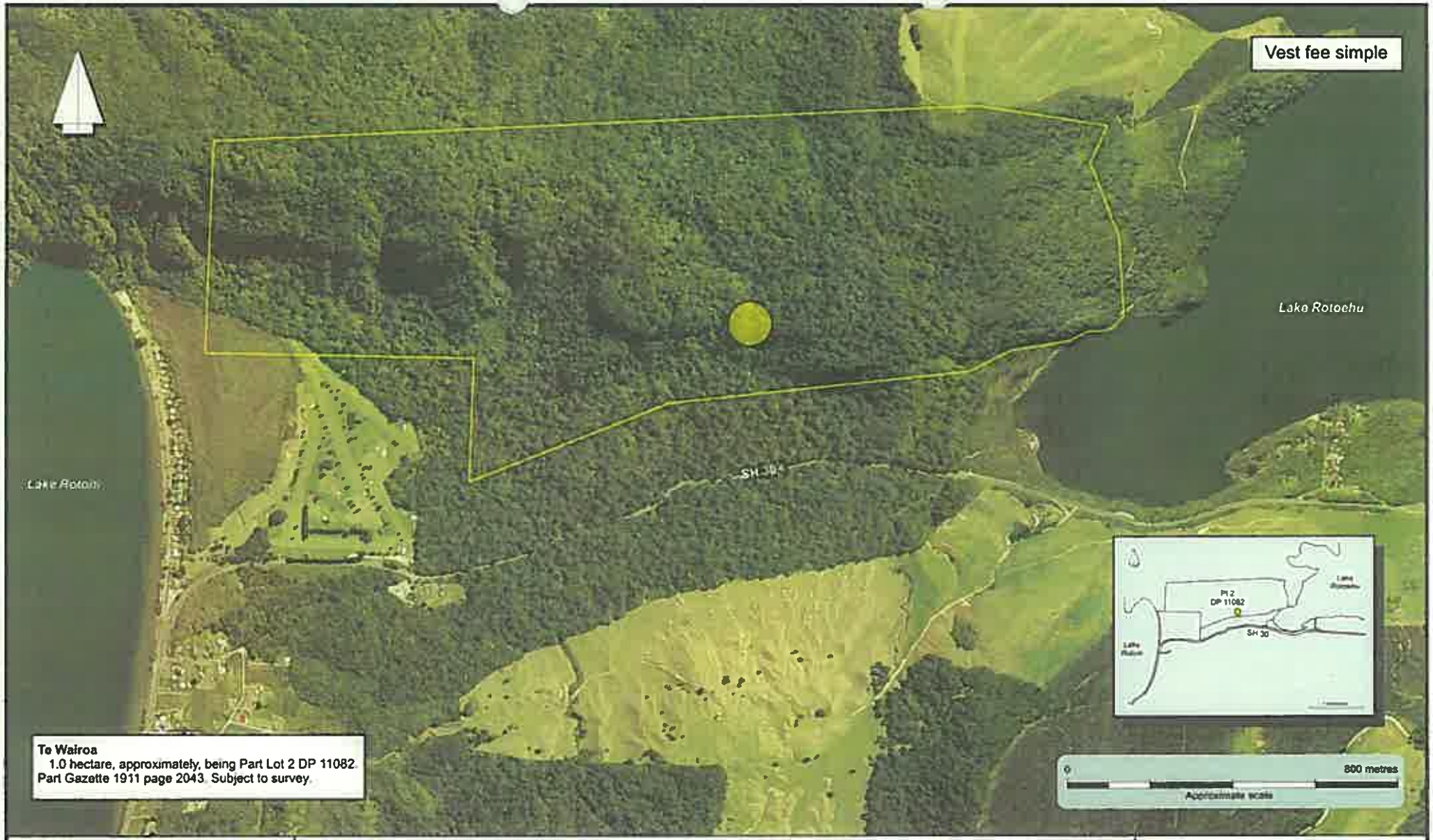

Te Wairoa
1.0 hectare, approximately, being Part Lot 2 DP 11082.
Part Gazette 1911 page 2043. Subject to survey.

South Auckland Land District
Territorial authority : Rotorua District
Boundaries are indicative only
Aerial photography V15 (2001/02)

SKM

Te Wairoa

Areas referred to in the Deed of Settlement between the Affiliate Te Arawa Iwi/Hapu and the Crown

Approved as to boundaries.

.....
for and on behalf of the Affiliate Te Arawa Iwi/Hapu

..... 8/8/06
for and on behalf of the Crown

SO 364664

Te Koutu Pa
3 hectares, approximately, being Part Okataina 3
Part Gazette 1931 page 1685. Subject to survey

South Auckland Land District
Territorial authority: Rotorua District
Boundaries are indicative only
Aerial photography V16 (2001/02)

SKM

Te Koutu Pa

Areas referred to in the Deed of Settlement between the Affiliate Te Arawa Iwi/Hapu and the Crown

Approved as to boundaries:

.....
for and on behalf of the Affiliate Te Arawa Iwi/Hapu

..... 8/8/2006
for and on behalf of the Crown

SO 364666

Okataina Outdoor Education Centre Site
10 hectares, approximately, being Part Waione C and Part Okataina 12. Part Gazette 1931 page 1685 and Part Gazette 1973 page 1425. Subject to the existing unregistered lease over a 1.0 hectare area to the Lake Okataina Education and Recreation Trust. Subject to survey.

South Auckland Land District
Territorial authority: Rotorua District
Boundaries are indicative only
Aerial photography BE37 (2003/04) and V15 (2001/02)

SKM

AER/785

Okataina Outdoor Education Centre Site

Areas referred to in the Deed of Settlement between the Affiliate Te Arawa Iwi/Hapu and the Crown

Approved as to boundaries:

..... 8/8/06
for and on behalf of the Affiliate Te Arawa Iwi/Hapu

..... 8/8/2006
for and on behalf of the Crown

SO 364667

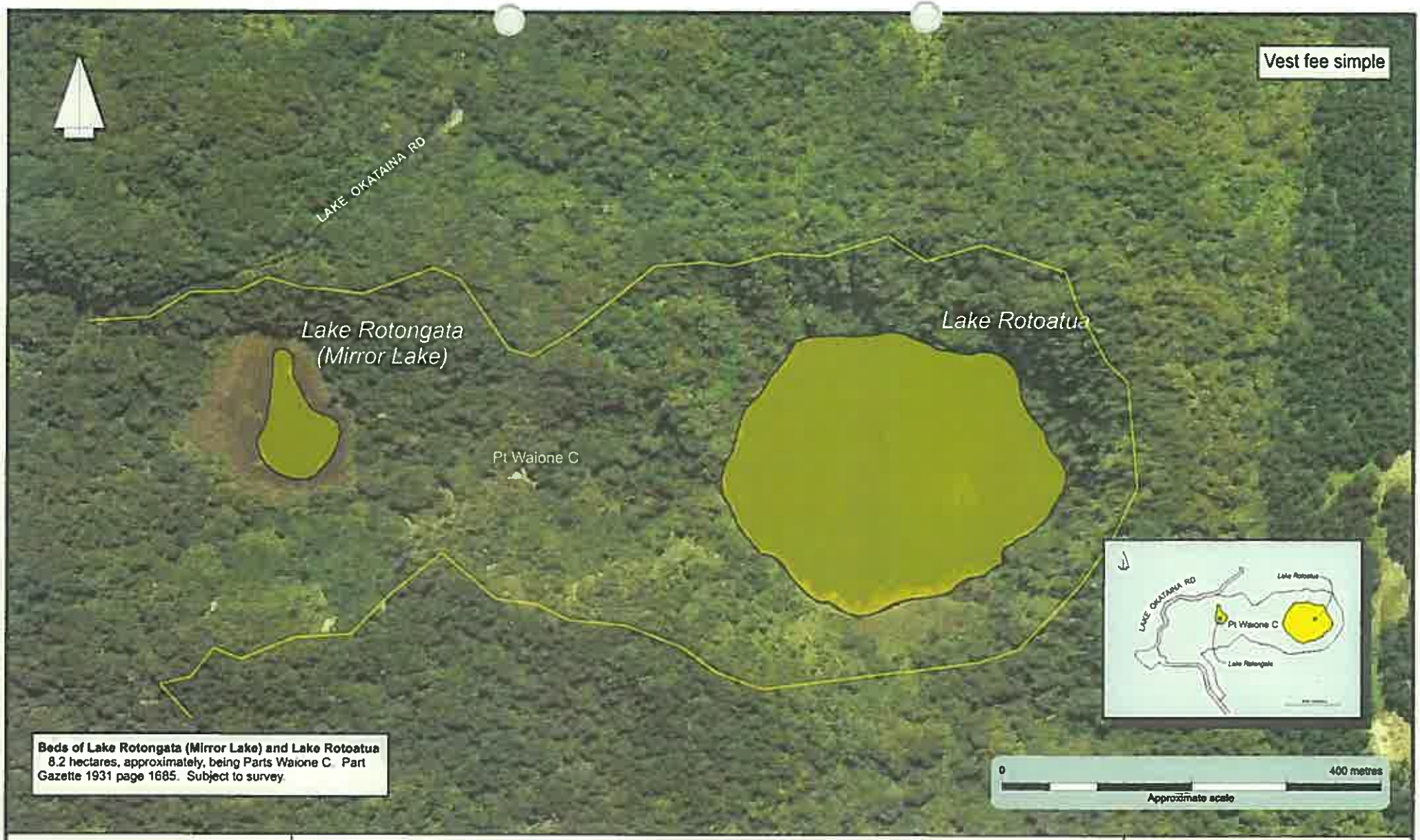

South Auckland Land District
Territorial authority : Rotorua District
Boundaries are indicative only
Aerial photography V15 (2001/02)

SKM

Beds of Lake Rotongata (Mirror Lake) and Lake Rotoatua

Areas referred to in the Deed of Settlement between the Affiliate Te Arawa Iwi/Hapu and the Crown

Approved as to boundaries:

..... 8/8/06
for and on behalf of the Affiliate Te Arawa Iwi/Hapu

..... 8/8/2006
for and on behalf of the Crown

SO 364669

Kakapiko
2.75 hectares, approximately, being Part Lot 6 DPS 54801. Part Gazette 1975 page 2327. Subject to Crown Forestry Licence SA60D/750. Subject to survey.

South Auckland Land District
Territorial authority : Rotorua District
Boundaries are indicative only
Aerial photography Rotorua DC 2001

SKM

AE02785

Kakapiko

Areas referred to in the Deed of Settlement between the Affiliate Te Arawa Iwi/Hapu and the Crown

Approved as to boundaries:

..... 4.8.06
for and on behalf of the Affiliate Te Arawa Iwi/Hapu

..... 8/8/2006
for and on behalf of the Crown

SO 364704

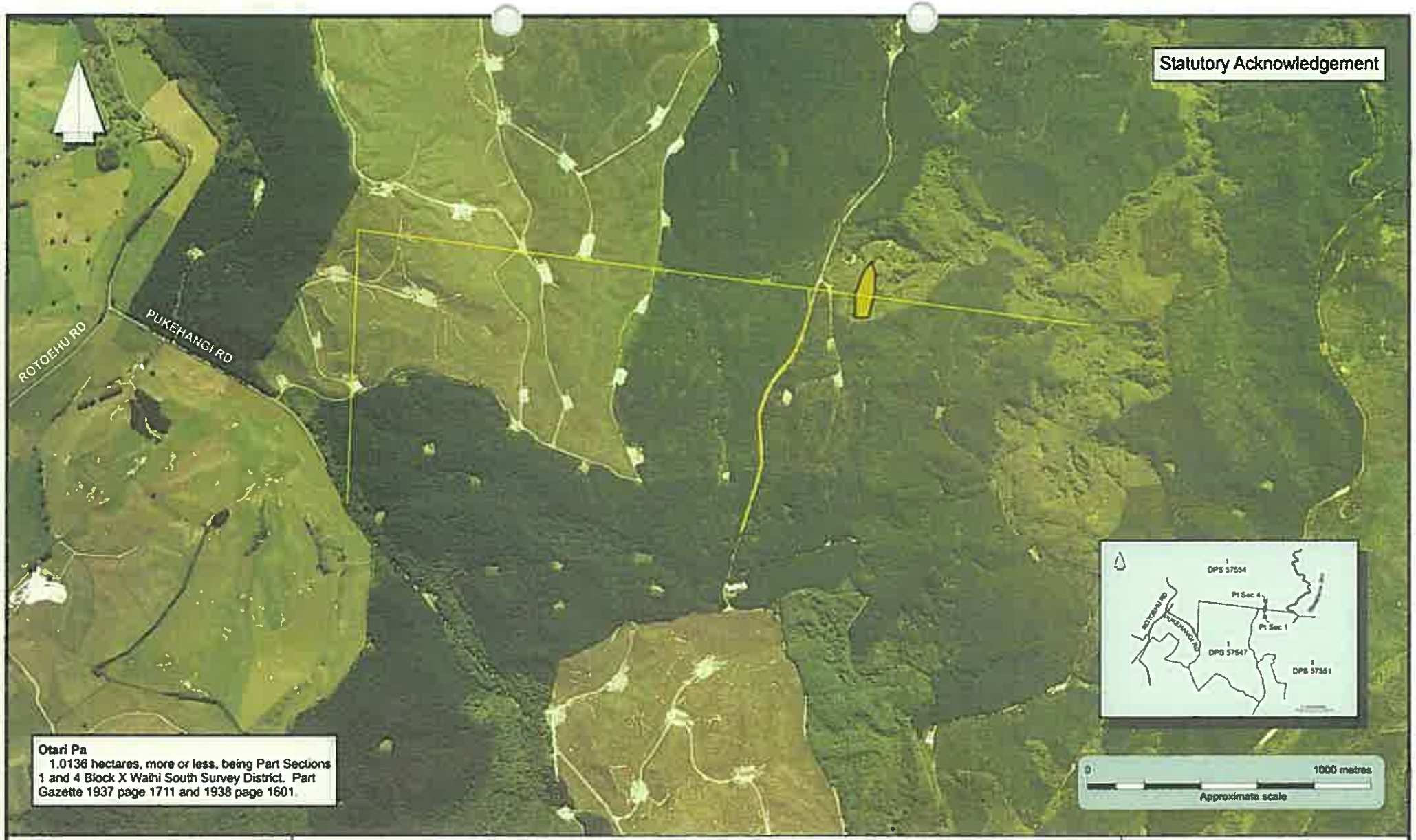

Otari Pa
1.0136 hectares, more or less, being Part Sections 1 and 4 Block X Waihi South Survey District. Part Gazette 1937 page 1711 and 1938 page 1601.

South Auckland Land District
Territorial authority
Western Bay of Plenty District
Boundaries are indicative only
Aerial photography V15 (2001/02)

SKM

AE02785

Otari Pa

Areas referred to in the Deed of Settlement between the Affiliate Te Arawa Iwi/Hapu and the Crown

Approved as to boundaries:

..... 8.8.06
for and on behalf of the Affiliate Te Arawa Iwi/Hapu

..... 8.8.2006
for and on behalf of the Crown

SO 364705



South Auckland Land District
Territorial authority: Rotorua District
Boundaries are indicative only
Aerial photography U16 (1995/96)

SKM

Site on Horohoro Bluff

Areas referred to in the Deed of Settlement between the Affiliate Te Arawa Iwi/Hapu and the Crown

Approved as to boundaries:

..... 8.1.06
for and on behalf of the Affiliate Te Arawa Iwi/Hapu

..... 8.1.06
for and on behalf of the Crown

SO 364706

Lake Rotokawa Site
7.5 hectares, approximately, being Lake Rotokawa (Part Whakapoungakau 15A and Part Whakapoungakau 16 Sec 2A). Part Gazette 1902 page 1778. Subject to survey.

South Auckland Land District
Territorial authority | Rotorua District
Boundaries are indicative only
Aerial photography BE37 (2003/04)

SKM

Lake Rotokawa Site

Areas referred to in the Deed of Settlement between the Affiliate Te Arawa Iwi/Hapu and the Crown

Approved as to boundaries:

..... 6/8/06
for and on behalf of the Affiliate Te Arawa Iwi/Hapu

..... 8/8/06
for and on behalf of the Crown

SO 364707

Pateko Island
2023 square metres, more or less, being Pateko Island. SO 21321/3.
Part Gazette 1921 page 887.

South Auckland Land District
Territorial authority : Rotorua District
Boundaries are indicative only.
Aerial photography BE37 (2003/04)

SKM
AE02785

Pateko Island

Areas referred to in the Deed of Settlement between the Affiliate Te Arawa Iwi/Hapu and the Crown

Approved as to boundaries:

..... 8/8/06
for and on behalf of the Affiliate Te Arawa Iwi/Hapu

..... 8/8/2006
for and on behalf of the Crown

SO 364709

Okataina Lodge Site
1.5260 hectares, more or less, being Section 7 Block XVI Rotoiti Survey District. SO 47823. Part Gazette 1931 page 1685. Subject to lease SA23A/1000.

South Auckland Land District
Territorial authority : Rotorua District
Boundaries are indicative only
Aerial photography Rotorua DC (2001)

SKM

AEC2785

Okataina Lodge Site

Areas referred to in the Deed of Settlement between the Affiliate Te Arawa Iwi/Hapu and the Crown

Approved as to boundaries:

..... 8/8/06

for and on behalf of the Affiliate Te Arawa Iwi/Hapu

..... 8/8/2006

for and on behalf of the Crown

SO 364710

Contains data sourced from Land Information New Zealand. Land Information New Zealand gives no warranty as regards to the data's accuracy, currency, completeness or suitability and accepts no liability (including, without limitation, liability in negligence) for any loss, damage or costs relating to any use of the data. Crown Copyright Reserved.

Te Ariki Site
44.9432 hectares, more or less, being Sections 1,2 and 3 Block XII Tarawera Survey District, and Sections 1 and 2 SO 354515. Part Gazette 1908 pages 612 and 2086.

South Auckland Land District
Territorial authority : Rotorua District
Boundaries are indicative only
Aerial photography V16 (2001/02)

SKM

AEC2785

Te Ariki Site

Areas referred to in the Deed of Settlement between the Affiliate Te Arawa Iwi/Hapu and the Crown

Approved as to boundaries:

..... 4/8/06
for and on behalf of the Affiliate Te Arawa Iwi/Hapu

..... 8.8.2006
for and on behalf of the Crown

SO 364711

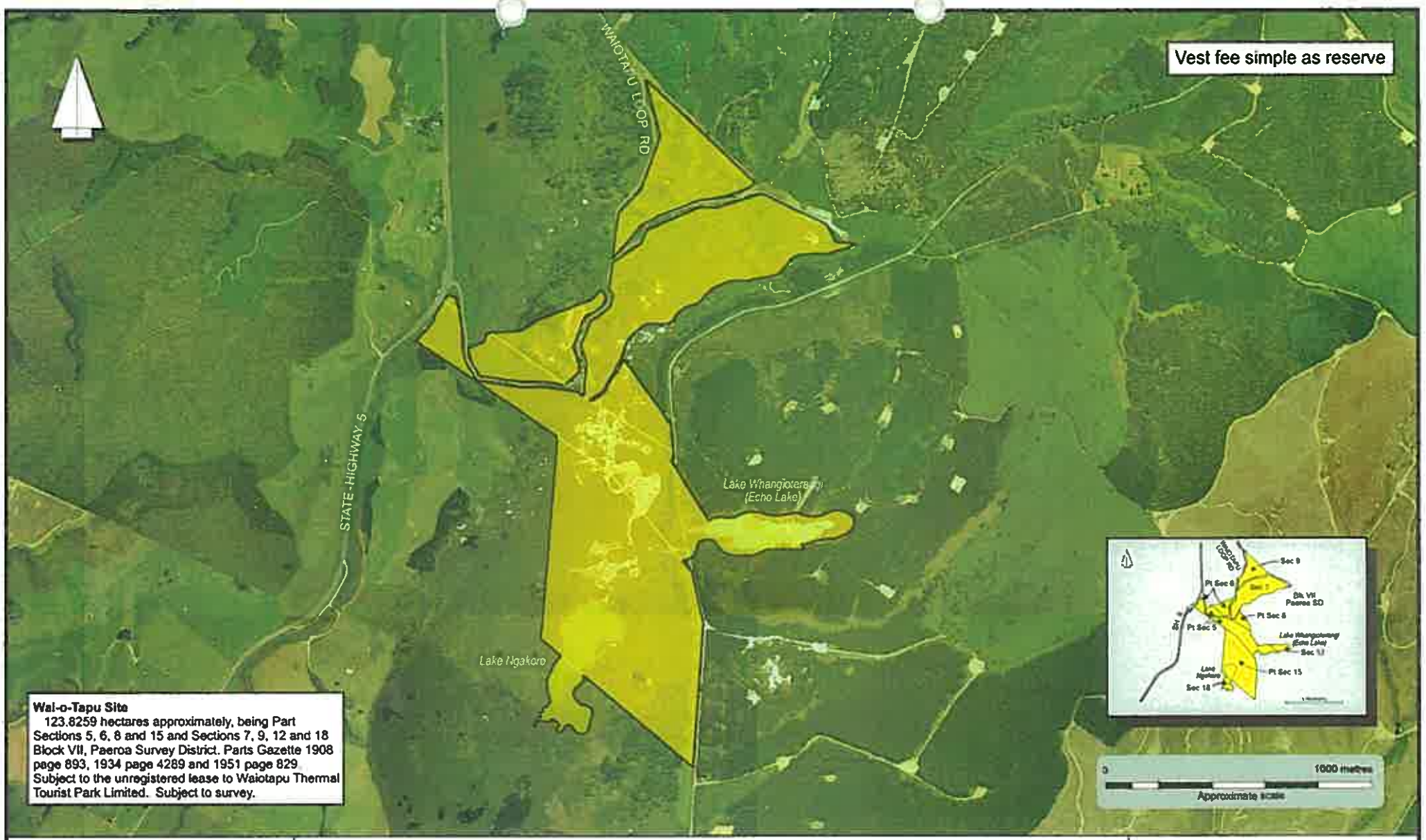

Wai-o-Tapu Site
123.8259 hectares approximately, being Part Sections 5, 6, 8 and 15 and Sections 7, 9, 12 and 18 Block VII, Paeroa Survey District. Parts Gazette 1908 page 893, 1934 page 4289 and 1951 page 829. Subject to the unregistered lease to Waiotapu Thermal Tourist Park Limited. Subject to survey.

South Auckland Land District
Territorial authority : Rotorua District
Boundaries are indicative only
Aerial photography Rotorua DC (2001)

SKM

AE02785

Wai-o-Tapu Site

Areas referred to in the Deed of Settlement between the Affiliate Te Arawa Iwi/Hapu and the Crown

Approved as to boundaries:

..... 8/9/06
for and on behalf of the Affiliate Te Arawa Iwi/Hapu

..... 8/8/2006
for and on behalf of the Crown

SO 364712

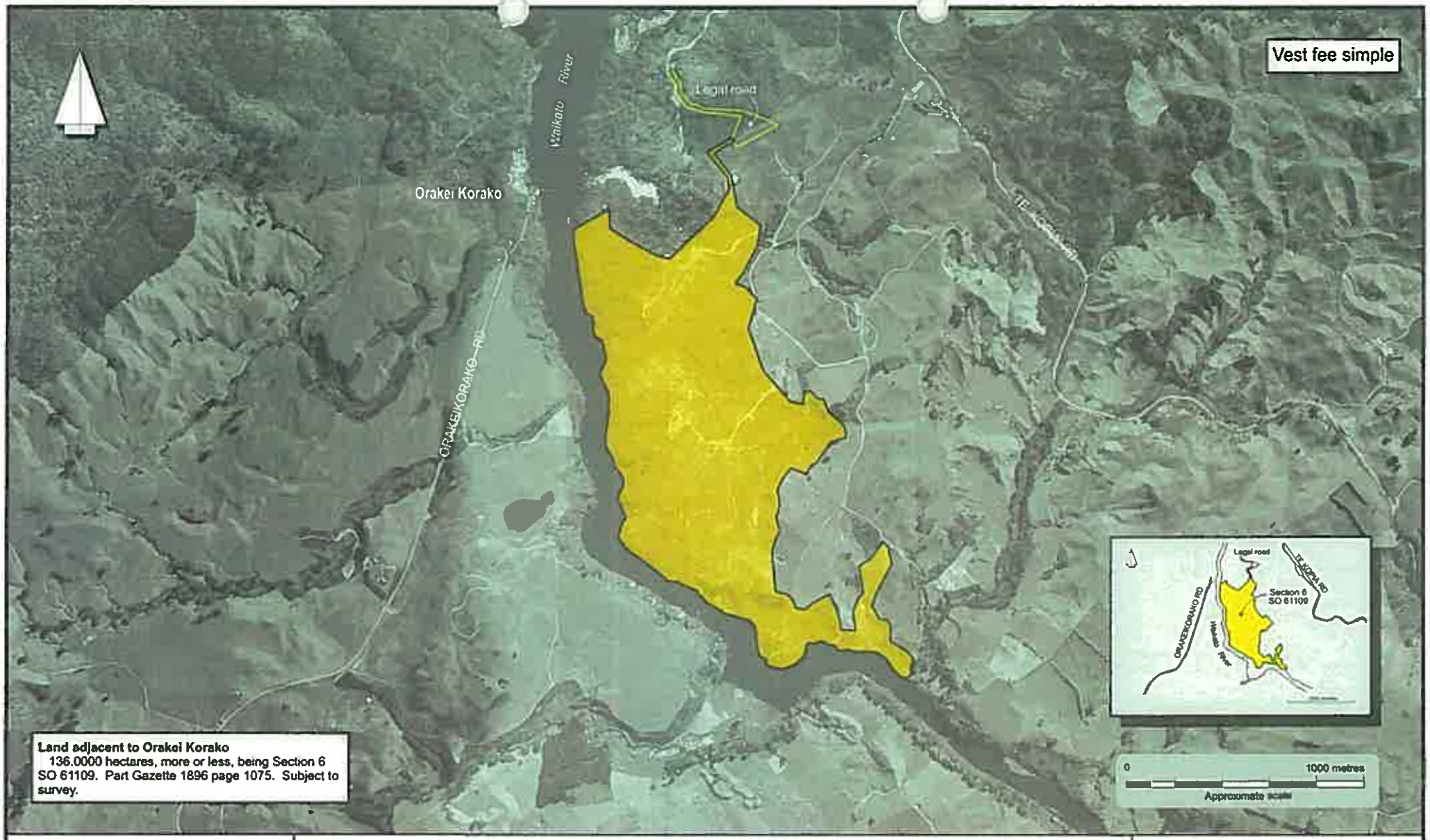

Land adjacent to Orakei Korako
136.0000 hectares, more or less, being Section 6 SO 61109. Part Gazette 1896 page 1075. Subject to survey.

South Auckland Land District
Territorial authority : Rotorua District
Boundaries are indicative only
Aerial photography U17 (1996/97)

SKM
AE02785

Land adjacent to Orakei Korako

Areas referred to in the Deed of Settlement between the Affiliate Te Arawa Iwi/Hapu and the Crown

Approved as to boundaries:

..... 9.8.06
for and on behalf of the Affiliate Te Arawa Iwi/Hapu

..... 8.8.2006
for and on behalf of the Crown

SO 364713

Land adjacent to Lake Rotomahana
1.5210 hectares, more or less, being Section 3 SO 354515. Part Gazette 1896 page 1075.

South Auckland Land District
Territorial authority : Rotorua District
Boundaries are indicative only.
Aerial photography V16 (2001/02)

SKM
AE02765

Land adjacent to Lake Rotomahana

Areas referred to in the Deed of Settlement between the Affiliate Te Arawa Iwi/Hapu and the Crown

Approved as to boundaries:

..... 8/8/06
for and on behalf of the Affiliate Te Arawa Iwi/Hapu

..... 8/8/2006
for and on behalf of the Crown

SO 364714

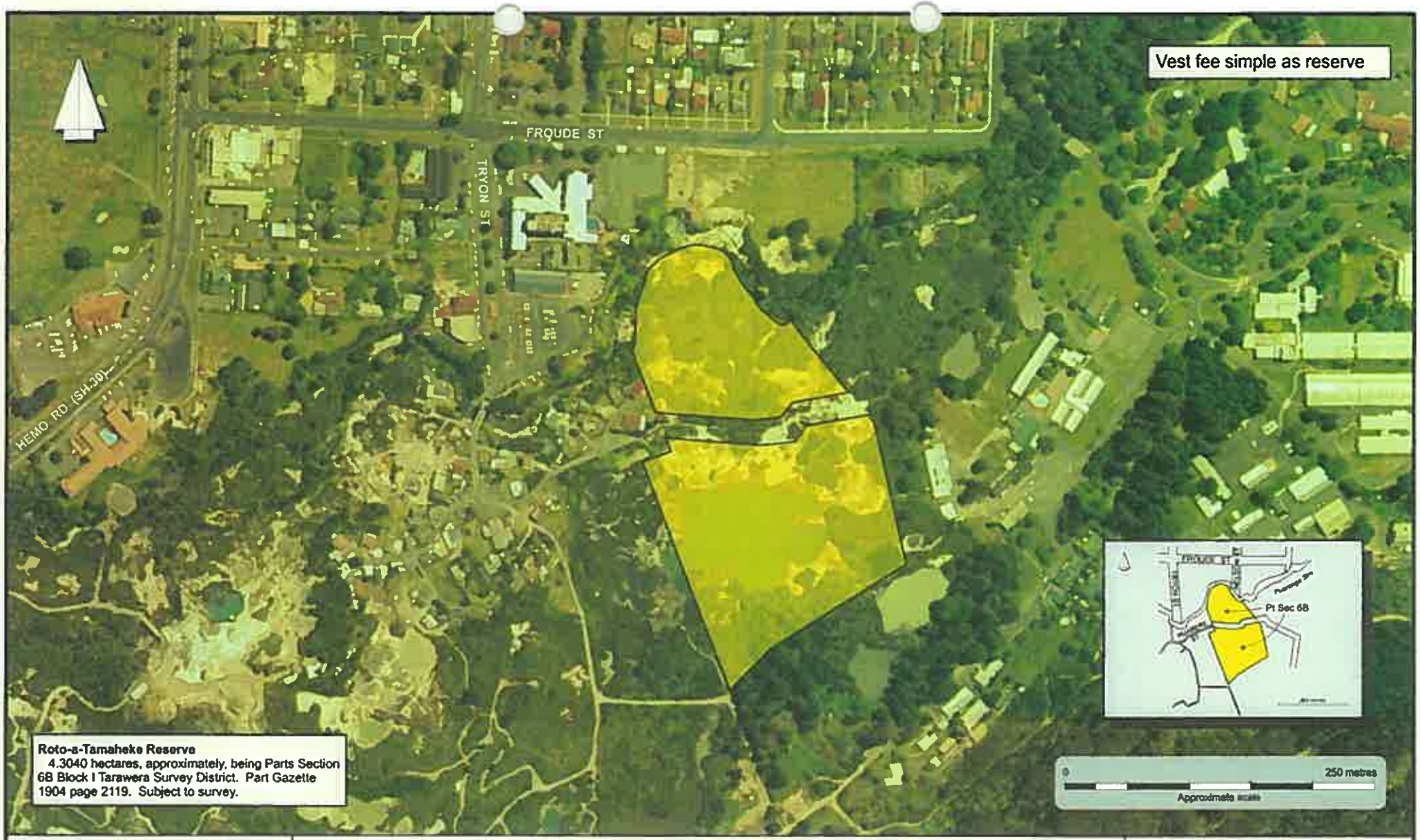

South Auckland Land District
Territorial authority | Rotorua District
Boundaries are indicative only
Aerial photography Rotorua DC (2001)

SKM

A602785

Roto-a-Tamaheke Reserve

Areas referred to in the Deed of Settlement between the Affiliate Te Arawa Iwi/Hapu and the Crown

Approved as to boundaries:

..... 8/8/04
for and on behalf of the Affiliate Te Arawa Iwi/Hapu

..... 8/8/2004
for and on behalf of the Crown

SO 364715

South Auckland Land District
Territorial authority : Rotorua District
Boundaries are indicative only
Aerial photography Rotorua DC (2001)

SKM

Whakarewarewa Thermal Springs Reserve

Areas referred to in the Deed of Settlement between the Affiliate Te Arawa Iwi/Hapu and the Crown

Approved as to boundaries:

..... 8/8/06
for and on behalf of the Affiliate Te Arawa Iwi/Hapu

..... 8/8/2006
for and on behalf of the Crown

SO 364716

South Auckland Land District
Territorial authority : Rotorua District
Boundaries are indicative only
Aerial photography V15 (2001/02)

SKM

Matawhaura
(part of the Lake Rotoiti Scenic Reserve)

Areas referred to in the Deed of Settlement between the Affiliate Te Arawa Iwi/Hapu and the Crown

Approved as to boundaries:

..... 8.8.06
for and on behalf of the Affiliate Te Arawa Iwi/Hapu

..... 8.8.2006
for and on behalf of the Crown

SO 364717

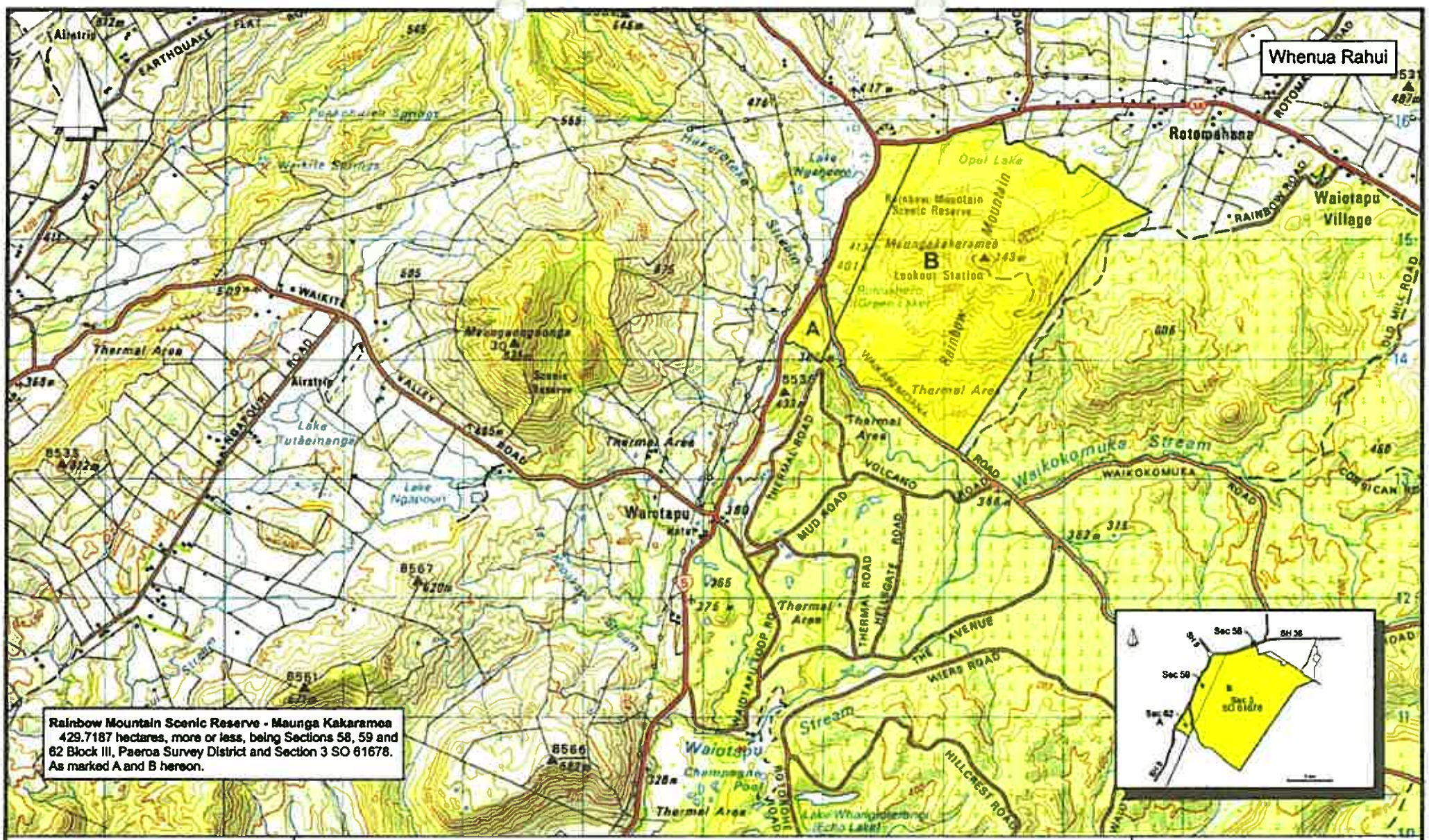

Rainbow Mountain Scenic Reserve - Maunga Kakaramea
429.7187 hectares, more or less, being Sections 58, 59 and 62 Block III, Paeroa Survey District and Section 3 SO 61678.
As marked A and B hereon.

South Auckland Land District
Territorial authority : Rotorua District
Boundaries are indicative only.
Grid lines are at 1000 metres.

SKM

AE02785

Rainbow Mountain Scenic Reserve - Maunga Kakaramea

Areas referred to in the Deed of Settlement between the Affiliate Te Arawa Iwi/Hapu and the Crown

Approved as to boundaries:

..... 8.6.06
for and on behalf of the Affiliate Te Arawa Iwi/Hapu

..... 8.8.2006
for and on behalf of the Crown

SO 364718

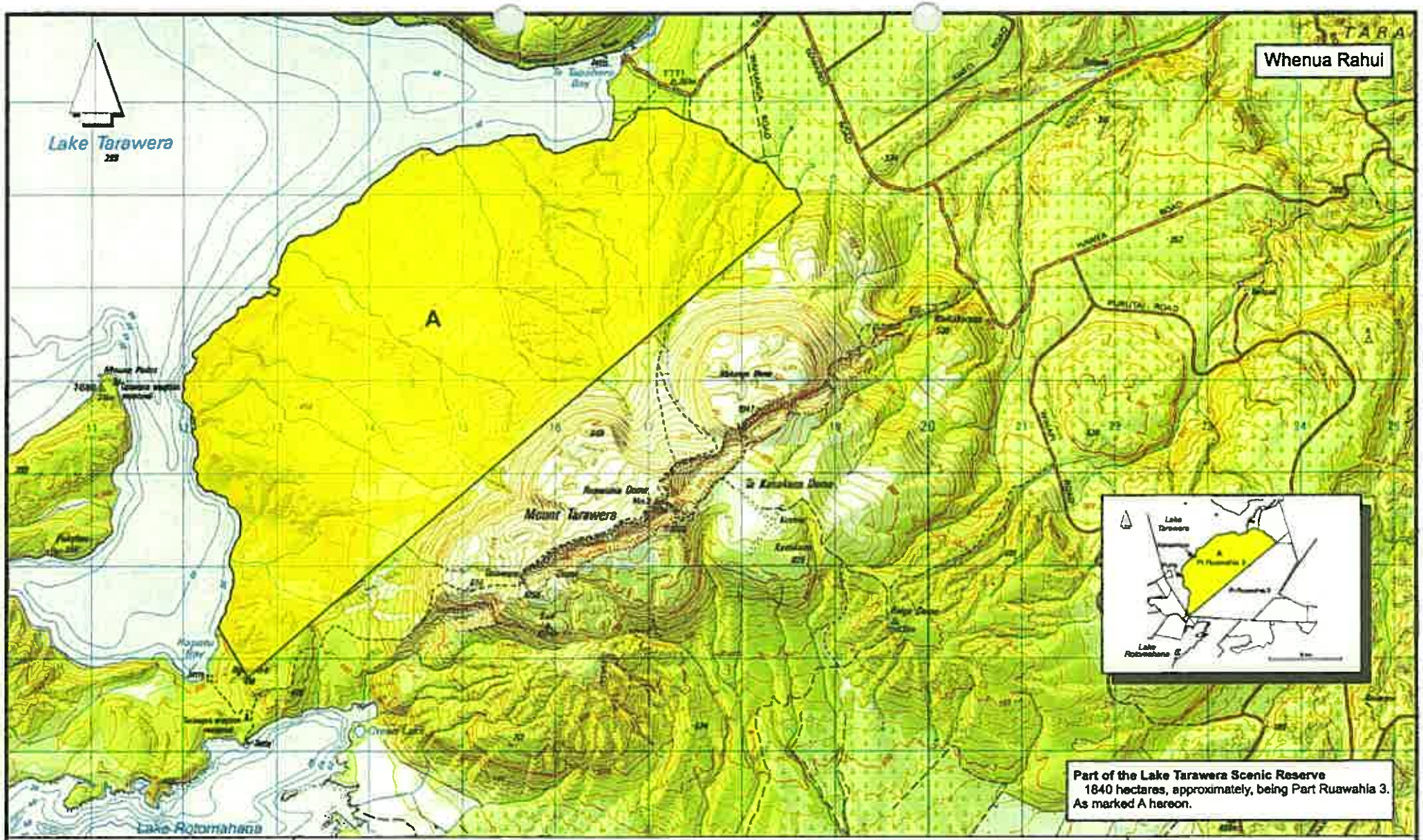

South Auckland Land District
Territorial authority: Rotorua District
Boundaries are indicative only.
Grid lines are at 1000 metres.

SKM

Part of the Lake Tarawera Scenic Reserve

Areas referred to in the Deed of Settlement between the Affiliate Te Arawa Iwi/Hapu and the Crown

Approved as to boundaries:

..... 8/8/06
for and on behalf of the Affiliate Te Arawa Iwi/Hapu

..... 8.8.2006
for and on behalf of the Crown

SO 364719

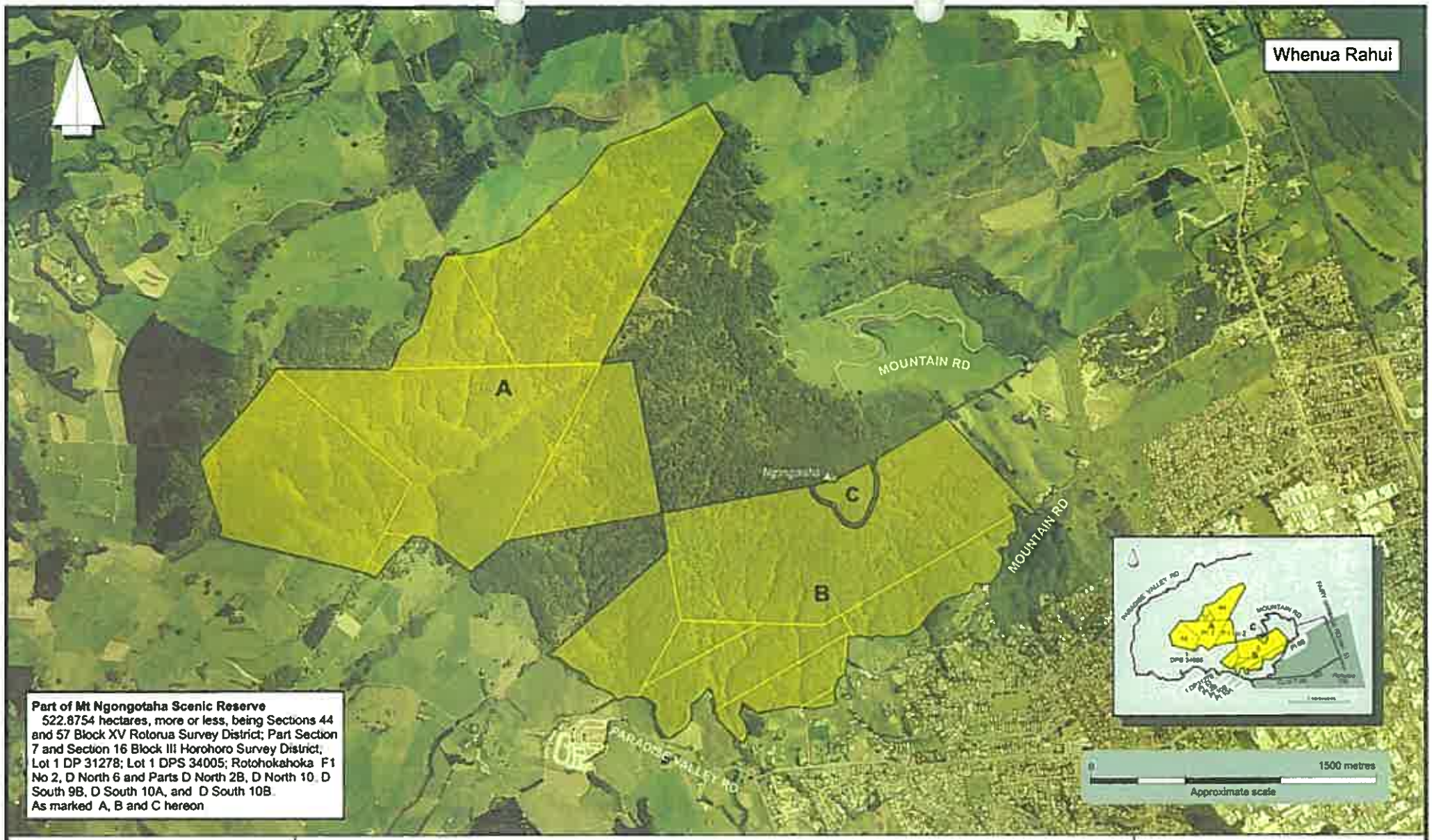

South Auckland Land District
Territorial authority : Rotorua District
Boundaries are indicative only
Aerial photography BE37 (2003/04)

SKM
AE02785

Part of Mt Ngongotaha Scenic Reserve

Areas referred to in the Deed of Settlement between the Affiliate Te Arawa Iwi/Hapu and the Crown

Approved as to boundaries:
..... 14.11.06
for and on behalf of the Affiliate Te Arawa Iwi/Hapu
..... 10.11.06
for and on behalf of the Crown

SO 364720

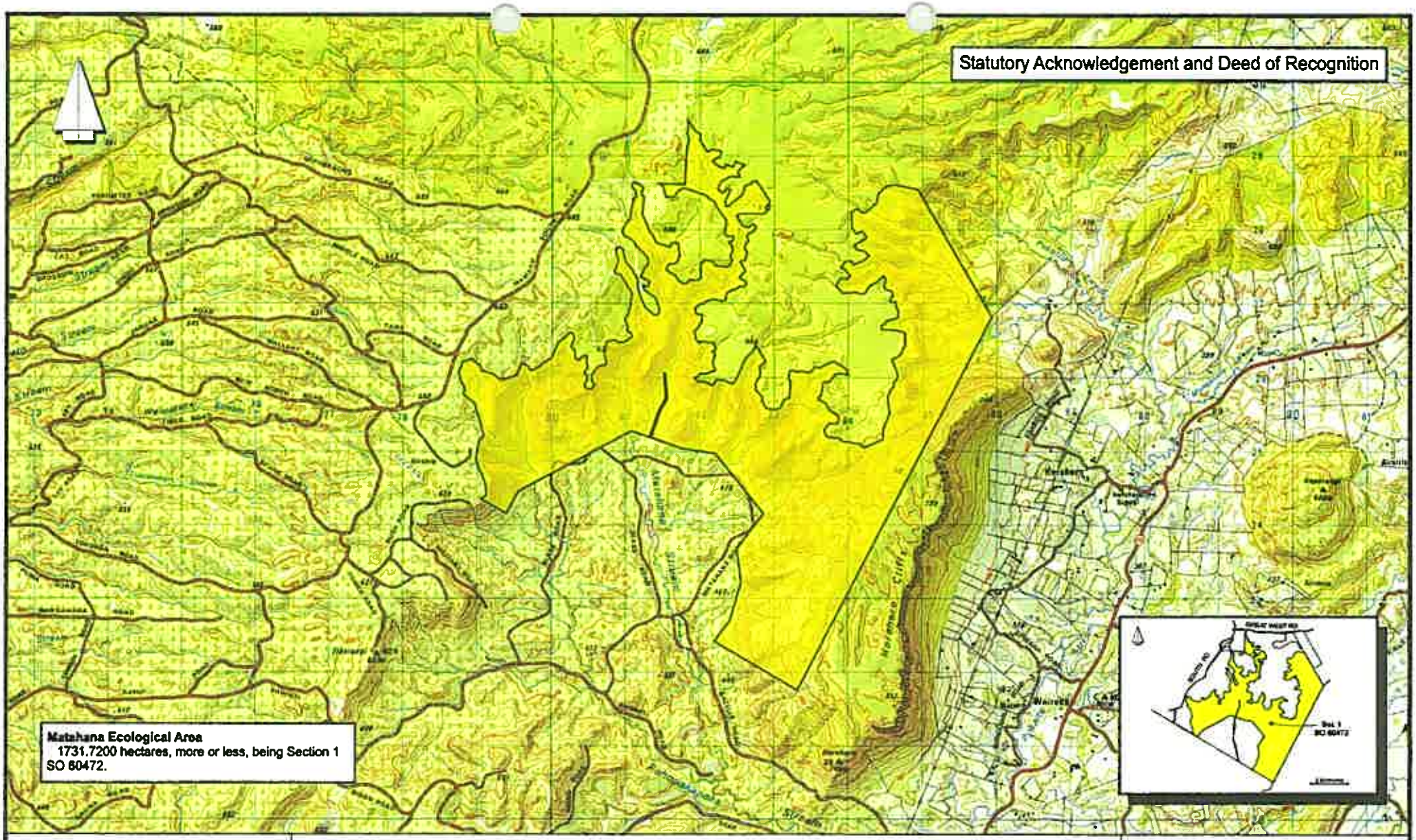

South Auckland Land District
Territorial authority :
South Waikato District
Boundaries are indicative only.
Grid lines are at 1000 metres

SKM

AE02785

Matahana Ecological Area

Areas referred to in the Deed of Settlement between the Affiliate Te Arawa Iwi/Hapu and the Crown

Approved as to boundaries:

..... 8.8.06
for and on behalf of the Affiliate Te Arawa Iwi/Hapu

..... 8/8/2006
for and on behalf of the Crown

SO 364721

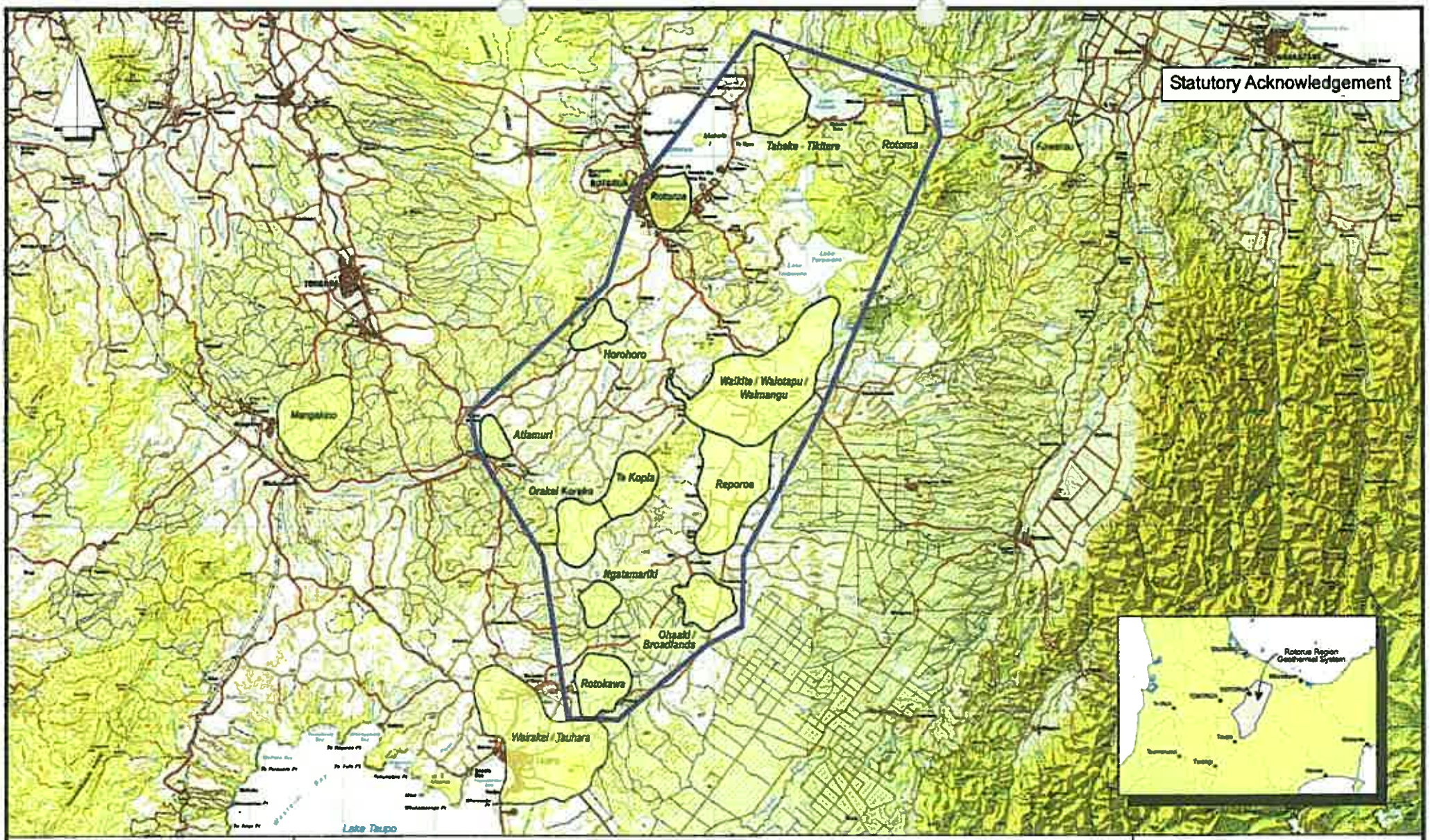

South Auckland Land District
Boundaries are indicative only.

SKM

A602785

Rotorua Region Geothermal System

Areas referred to in the Deed of Settlement between the Affiliate Te Arawa Iwi/Hapu and the Crown

Approved as to boundaries:

..... 8/8/04
for and on behalf of the Affiliate Te Arawa Iwi/Hapu

..... 8/8/2006
for and on behalf of the Crown

SO 364723

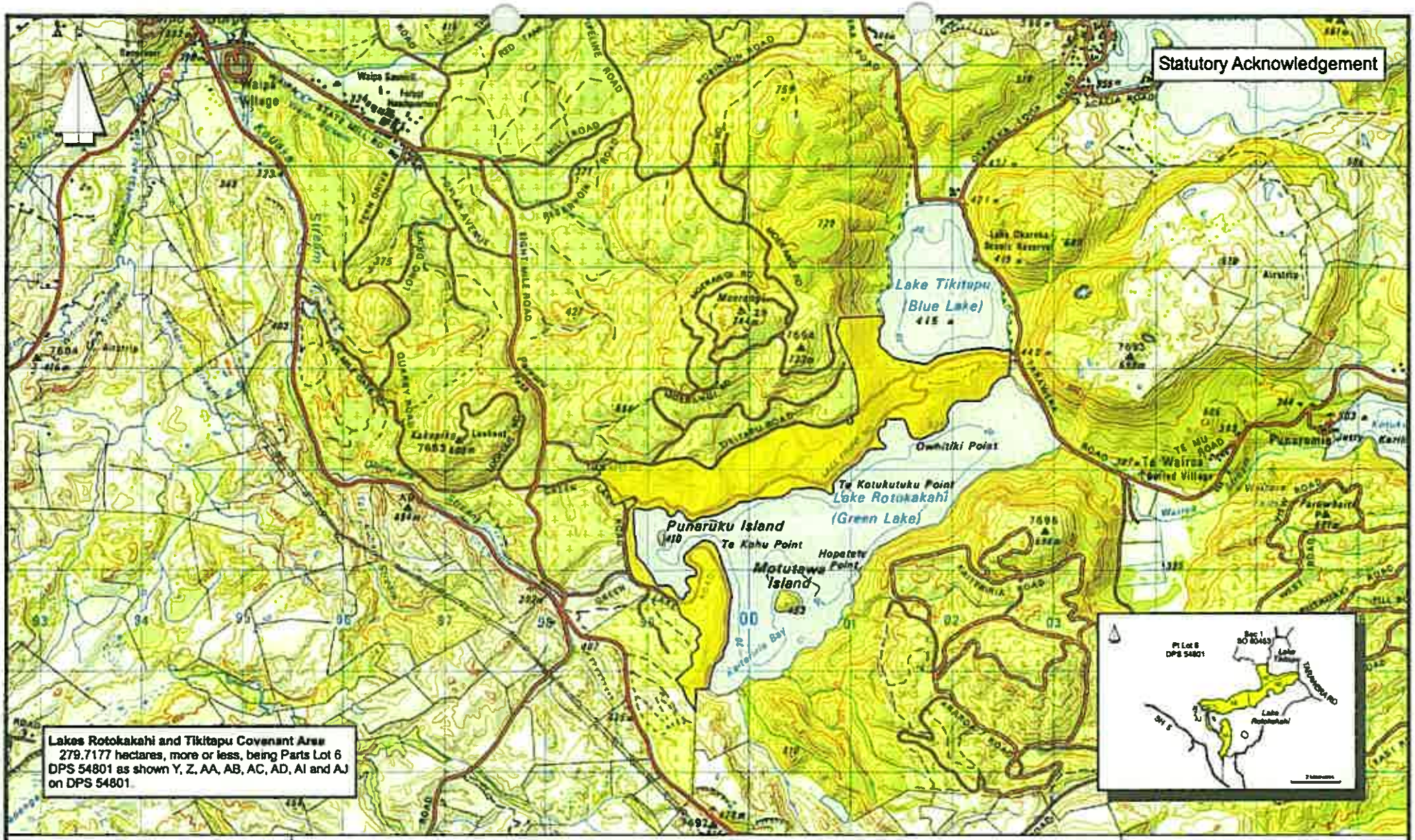

South Auckland Land District
Territorial authority : Rotorua District
Boundaries are indicative only.
Grid lines are at 1000 metres.

SKM

Lakes Rotokakahi and Tikitapu Covenant Area

Areas referred to in the Deed of Settlement between the Affiliate Te Arawa Iwi/Hapu and the Crown

Approved as to boundaries:

..... 8.8.06
for and on behalf of the Affiliate Te Arawa Iwi/Hapu

..... 8/8/2006
for and on behalf of the Crown

SO 364724

Recreation Reserve at Hannahs Bay (including Otauira Swamp)
22.9970 hectares, more or less, being Section 1 SO 59465. As marked A hereon.
Esplanade Land
2 hectares, approximately, being Part Lot 1 DPS 49938, subject to survey. As marked B hereon.
Karamuramu Baths Land
Part Lot 1 DPS 49938. Subject to survey. As marked C hereon.

South Auckland Land District
Territorial authority : Rotorua District
Boundaries are indicative only.
Aerial photography Rotorua DC (2001)

SKM

Recreation Reserve at Hannahs Bay (including Otauira Swamp) and Esplanade Land and Karamuramu Baths Land

Areas referred to in the Deed of Settlement between the Affiliate Te Arawa Iwi/Hapu and the Crown

Approved as to boundaries:

..... 4.8.06
for and on behalf of the Affiliate Te Arawa Iwi/Hapu

..... 3.8.2006
for and on behalf of the Crown

SO 364726

Recreation Reserve adjacent to Waiteti Stream (including Te Kahupapa and Te Hinahina)
1.5089 hectares, more or less, being Lot 102 DP 23433 and Lot 51 DPS 246. As marked A hereon.

South Auckland Land District
Territorial authority Rotorua District
Boundaries are indicative only.
Aerial photography Rotorua DC (2001)

SKM

A602785

Recreation Reserve adjacent to Waiteti Stream (including Te Kahupapa and Te Hinahina)

Areas referred to in the Deed of Settlement between the Affiliate Te Arawa Iwi/Hapu and the Crown

Approved as to boundaries:

..... 8/8/06
for and on behalf of the Affiliate Te Arawa Iwi/Hapu

..... 8/8/2006
for and on behalf of the Crown

SO 364727

Recreation Reserve adjacent to Lake Okareka (known as Boyes Beach)
3.7590 hectares, more or less being Lot 2 DPS 34146
As marked A hereon.

South Auckland Land District
Territorial authority : Rotorua District
Boundaries are indicative only
Aerial photography Rotorua DC (2001)

SKM

AE02785

Recreation Reserve adjacent to Lake Okareka (known as Boyes Beach)

Areas referred to in the Deed of Settlement between the Affiliate Te Arawa Iwi/Hapu and the Crown

Approved as to boundaries:

..... 8.8.06
for and on behalf of the Affiliate Te Arawa Iwi/Hapu

..... 8/8/2006
for and on behalf of the Crown

SO 364729

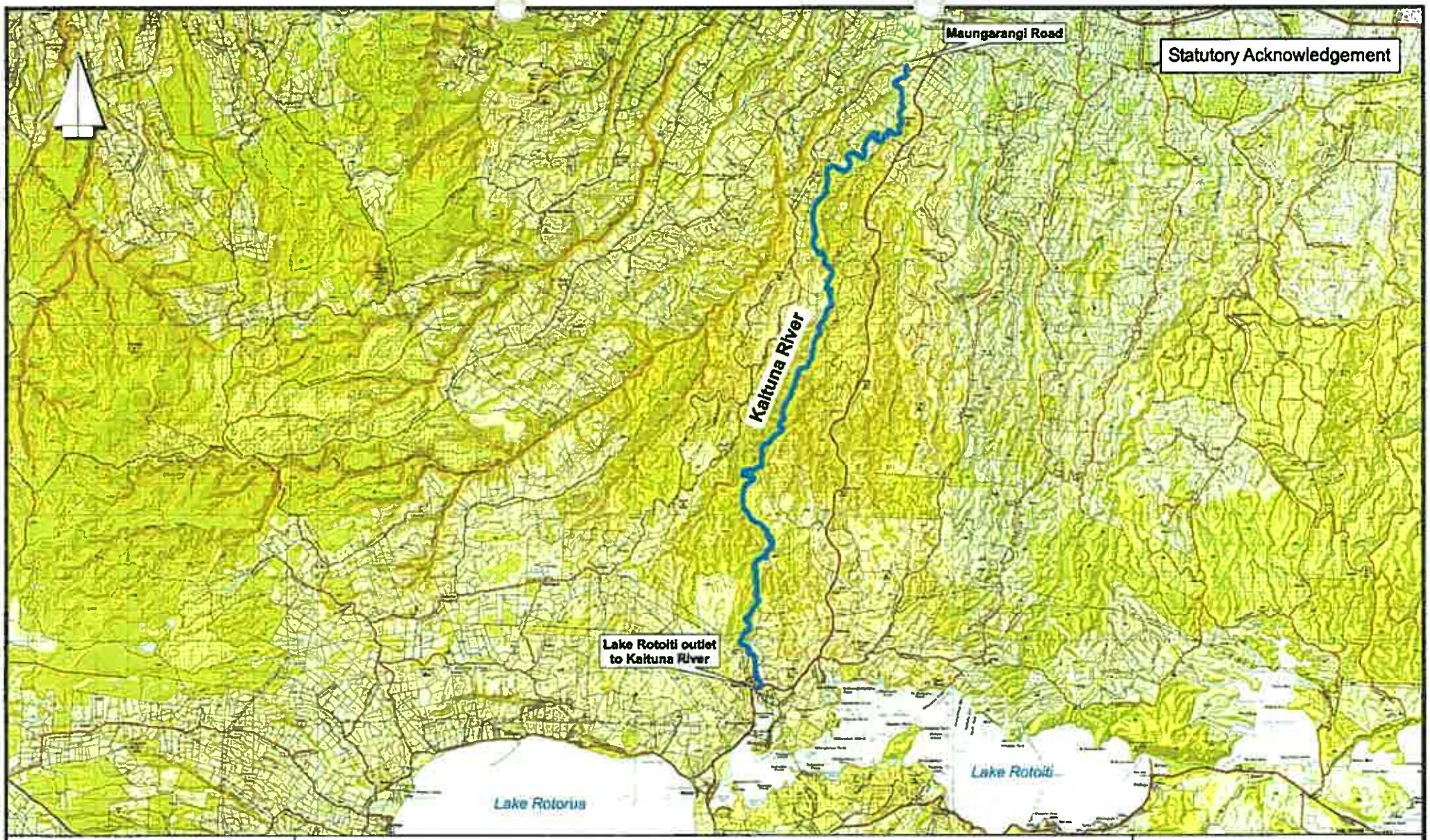

South Auckland Land District
Boundaries are indicative only.
Grid lines are at 1000 metres.

SKM

AE02785

Part of the Kaituna River

Areas referred to in the Deed of Settlement between the Affiliate Te Arawa Iwi/Hapu and the Crown

Approved as to boundaries:

..... 8/8/06
for and on behalf of the Affiliate Te Arawa Iwi/Hapu

..... 8/8/2006
for and on behalf of the Crown

SO 364730

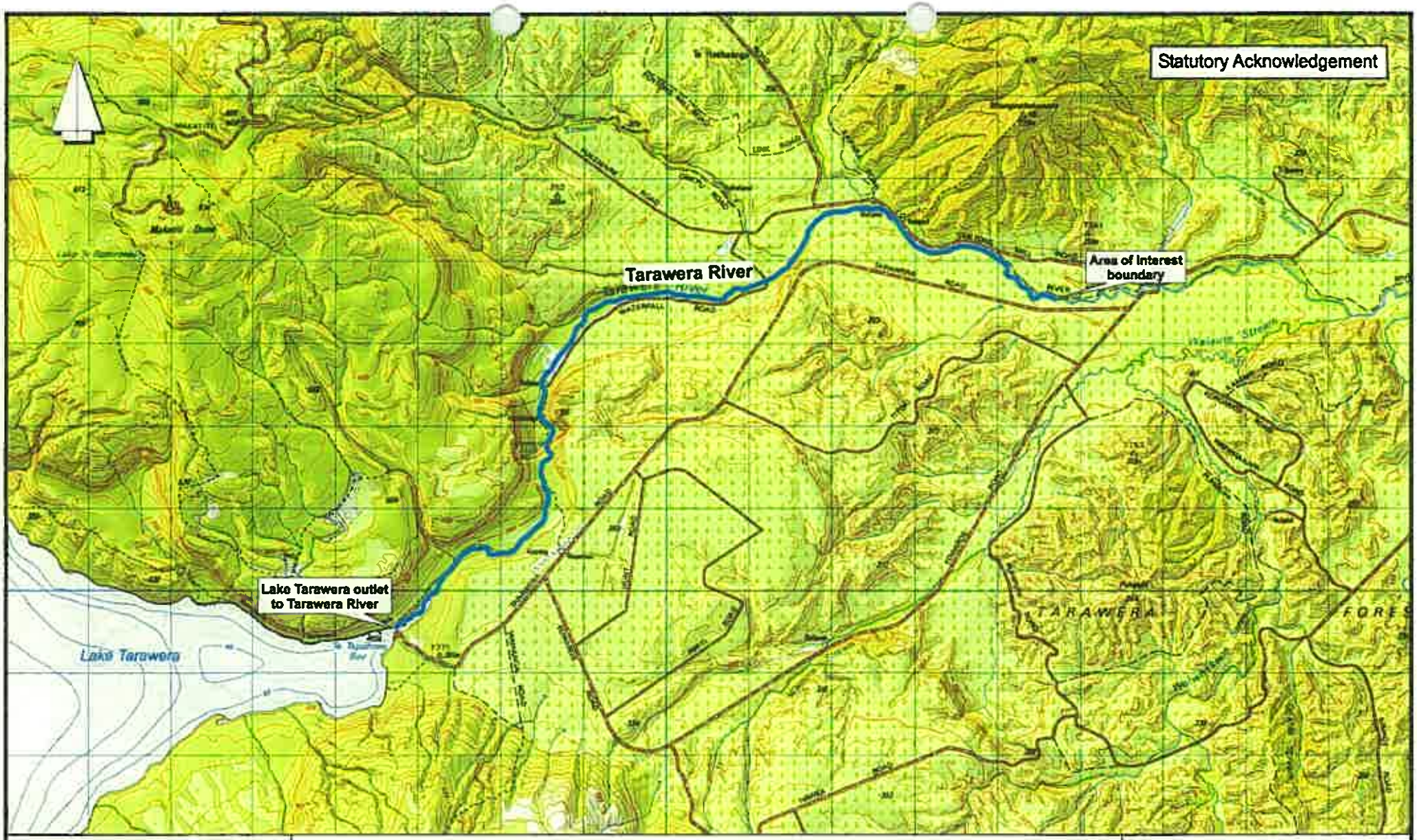

South Auckland Land District
Boundaries are indicative only.
Grid lines are at 1000 metres.

SKM

Part of Tarawera River

Areas referred to in the Deed of Settlement between the Affiliate Te Arawa Iwi/Hapu and the Crown

Approved as to boundaries:

..... 4.8.06
for and on behalf of the Affiliate Te Arawa Iwi/Hapu

..... 8.8.2006
for and on behalf of the Crown

SO 364731

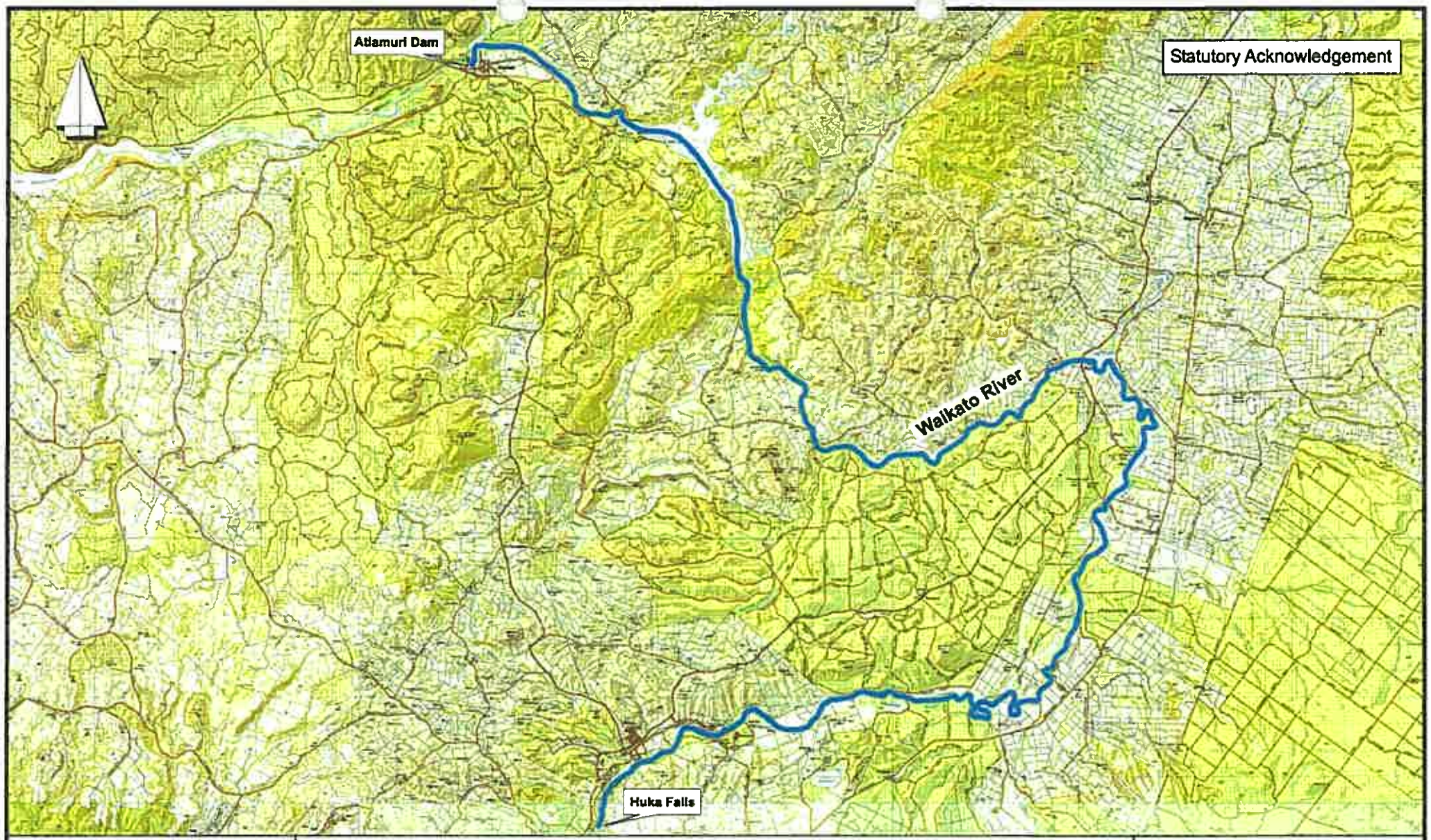

South Auckland Land District
Boundaries are indicative only.
Grid lines are at 1000 metres.

SKM

A602786

Part of Waikato River (Atiamuri Dam to Huka Falls)

Areas referred to in the Deed of Settlement between the Affiliate Te Arawa Iwi/Hapu and the Crown

Approved as to boundaries:

for and on behalf of the Affiliate Te Arawa Iwi/Hapu

D/B/2006

for and on behalf of the Crown

SO 364734

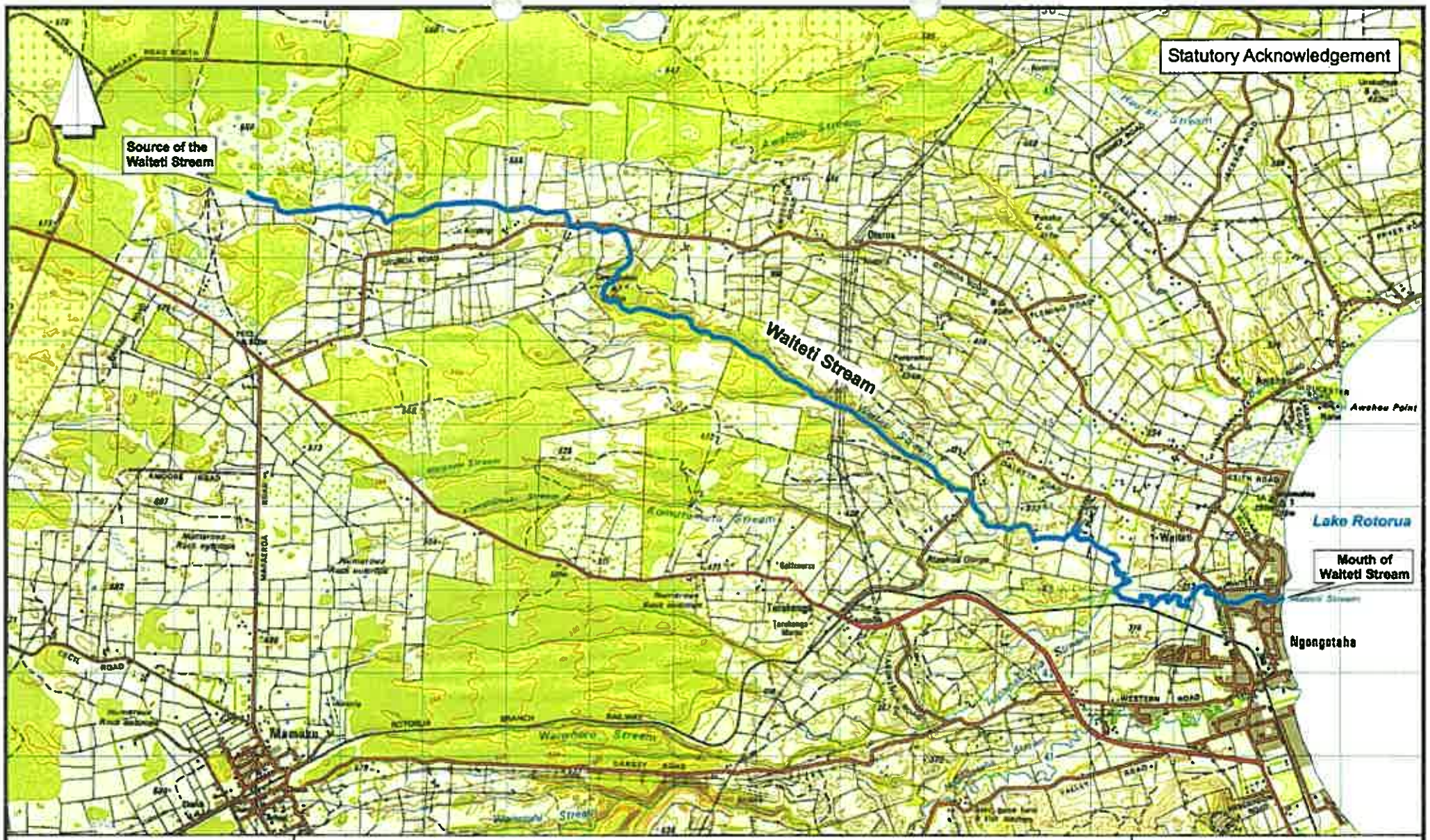

South Auckland Land District
Boundaries are indicative only
Grid lines are at 1000 metres.

SKM

AE02785

Waiteti Stream

Areas referred to in the Deed of Settlement between the Affiliate Te Arawa Iwi/Hapu and the Crown

Approved as to boundaries:

..... 8/6/04
for and on behalf of the Affiliate Te Arawa Iwi/Hapu

..... 8/8/2006
for and on behalf of the Crown

SO 364735

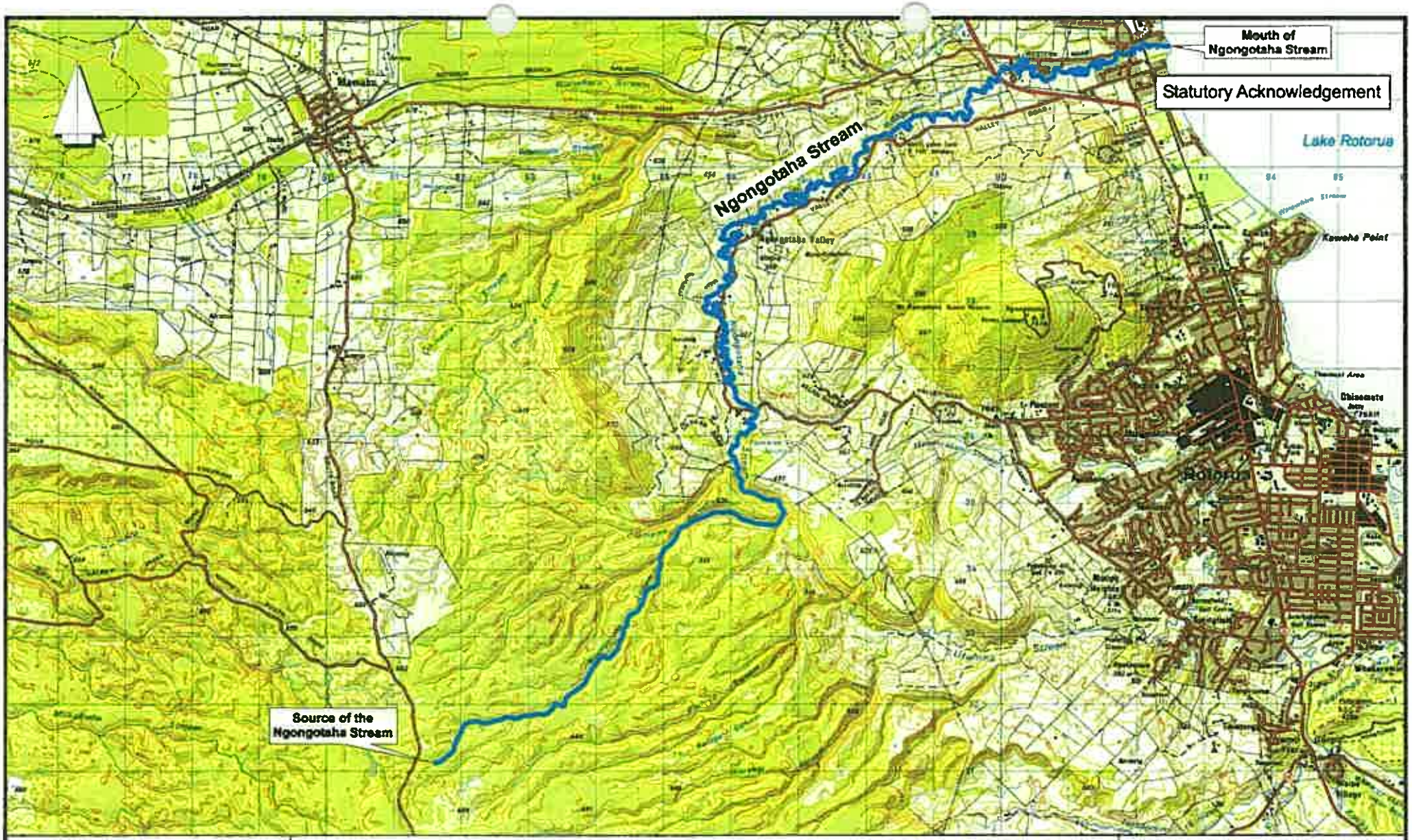

South Auckland Land District
Boundaries are indicative only.
Grid lines are at 1000 metres.

SKM

Ngongotaha Stream

Areas referred to in the Deed of Settlement between the Affiliate Te Arawa Iwi/Hapu and the Crown

Approved as to boundaries:

..... 8.9.06
for and on behalf of the Affiliate Te Arawa Iwi/Hapu

..... 8.8.2006
for and on behalf of the Crown

SO 364736

South Auckland Land District
Territorial authority : Rotorua District
Boundaries are indicative only
Aerial photography flown June 2006

SKM

Karamuramu Baths Land

Areas referred to in the Deed of Settlement between the Affiliate Te Arawa Iwi/Hapu and the Crown

Approved as to boundaries:

..... 8/8/06
for and on behalf of the Affiliate Te Arawa Iwi/Hapu

..... 8/8/2006
for and on behalf of the Crown

SO 370848

Punaromia Site
10.7350 hectares, approximately, being Part Section 2 Block VII Tarawera Survey District. Part Gazette 1906 page 2996. Subject to survey.

South Auckland Land District
Territorial authority : Rotorua District
Boundaries are indicative only
Aerial photography Rotorua DC 2001

SKM

Punaromia Site

Areas referred to in the Deed of Settlement between the Affiliate Te Arawa Iwi/Hapu and the Crown

Approved as to boundaries:

18/10/07

for and on behalf of the Affiliate Te Arawa Iwi/Hapu

18/10/07

for and on behalf of the Crown

SO 389397